










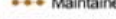






Figure 17
Intersections for Improvement

-  Intersection Needing Improvement
 -  Civic Building
 -  School (K-12)
 -  Highway
 -  Arterial
 -  Local Street
 -  Fire Trail
 -  Bike & Pedestrian Path Existing
 -  Bike & Pedestrian Path Planned
 -  BART
 -  BART Station
 - Hillside Path/Stairway**
 -  Maintained
 -  Unmaintained
 - Creeks and Drainage**
 -  Natural
 -  Concrete
 -  Earth (constructed)
- 0 0.25 0.5 Miles

Note: The City of El Cerrito makes no warranty, representation, or guarantee as to the content, sequence, accuracy, timeliness or completeness of any of the database information provided on the map.

City of El Cerrito
 Circulation Plan for Bicyclists, Pedestrians,
 and Disabled Individuals